













North Belt Freeway

(Hwy 67 to I-40 West - SDEIS)

Job R60101

Pulaski County

Legend*


-  Grade Separation
-  Interchange
-  Interchange or Grade Separation (...to be determined)
-  Selected Route
-  Alternative A
-  Alternative B
-  Alternatives A/B
-  Alternative C
-  Segment a
-  Segment b
-  Relocated Batesville Pike
-  Camp Robinson

*Colored Lines Represent a 300 ft. wide Corridor

AHTD - Environmental GIS - Farrell
Lines as of 1/25/2005



PRELIMINARY
(Subject to Revision)



0 625 1,250 2,500 3,750 5,000
Feet

Approximate Scale

Photography Date: 2/11/2005

